








KEY

-  Planning Application Boundary (Including surface and underground works)
-  Land under the control of the Applicant
-  Colliery Curtilage
-  Indicative Footpath to be Agreed with Wakefield Council
-  Existing Woodland
-  Proposed Woodland
-  Building Curtilage

- 1** Office Block
- 2a** Workshop
- 2b** Stores
- 3a** Processing shed
- 3b** Fan House / substation
- 4** Visitor Centre / site security
- 5** Coal Washery & screens
- 6** Sub surface 500 tonne bunker
- 7** Sub surface 1000 tonne bunker
- 8** Coal loading bunker over railway track
- 9** Coal stocking area
- 10** Washed Coal Stocks
- 11** Water Treatment Lagoons
- 12** Car park

Notes

- Drawing based on .dwg files provided by GWP Consultants (Colliery Surface Infrastructure CROFT13042 J/C & MapMaster Full Colour Base rev'd: 27/07/2013), together with information & sketches rev'd from Blast Log Ltd 26/07/2013 & 27/07/2013.

Drawing Revision

Rev	Date	Description

Drawing Status

DAVID JARVIS ASSOCIATES

DAVID JARVIS ASSOCIATES LIMITED
 1 Tennyson Street Swindon Wiltshire SN1 5DT
 Tel: 01793 612173 Fax: 01793 613625
 Email: mail@davidjarvis.biz

Client
NEW CROFTON CO-OP COLLIERY LTD

Project
NEW CROFTON COLLIERY

Drawing Title
PROPOSED SITE LAYOUT (SURFACE)

Scale 1:2000	Sheet Size A3	Date SEPT 2013
Drawing No. 2196/004	Revision -	

